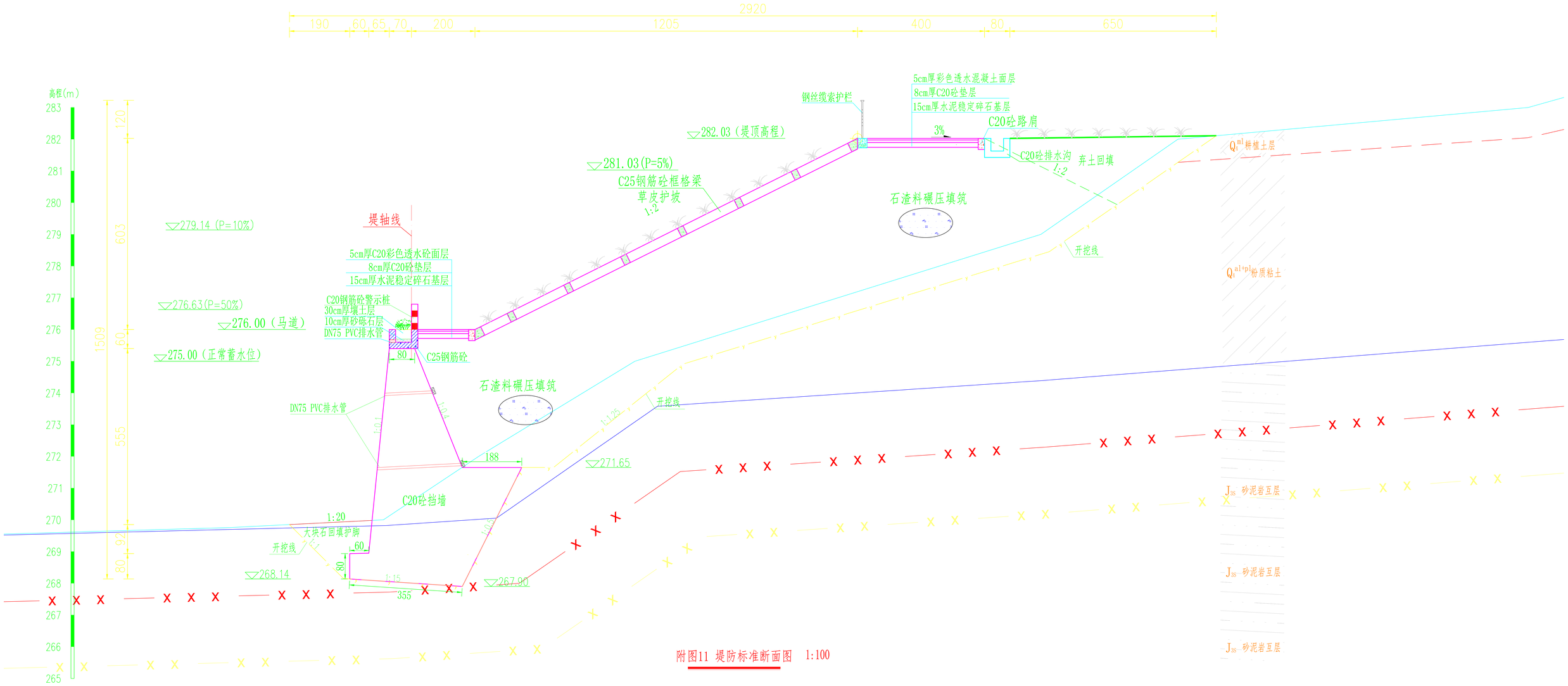

附图11 堤防标准断面图 1:100

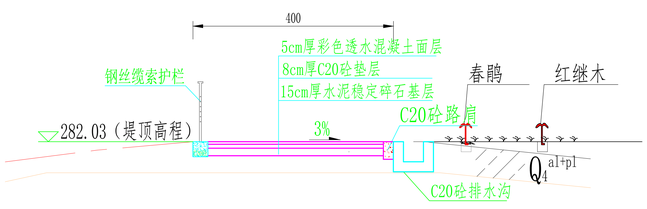

堤顶道路断面图 1:100

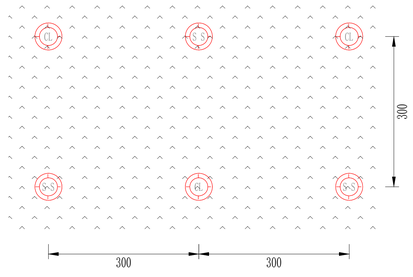

水土保持林草配置平面图 1:100

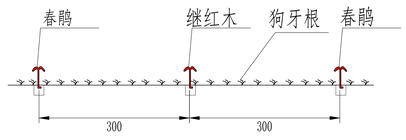

林草定植剖面图 1:100

说 明:

1. 本图高程以m计，其余尺寸均以cm计;
2. 施工结束后，对施工扰动区域进行土地整治，回填表土;
3. 在建筑物周边进行景观绿化，在堤防管理范围内进行植树造林。